



THIS MAP IS FOR ASSESSMENT PURPOSES. IT IS NOT VALID FOR LEGAL DESCRIPTION OR CONVEYANCE.

THE HORIZONTAL DATUM IS THE NEW HAMPSHIRE STATE PLANE COORDINATE SYSTEM, NAD 83.

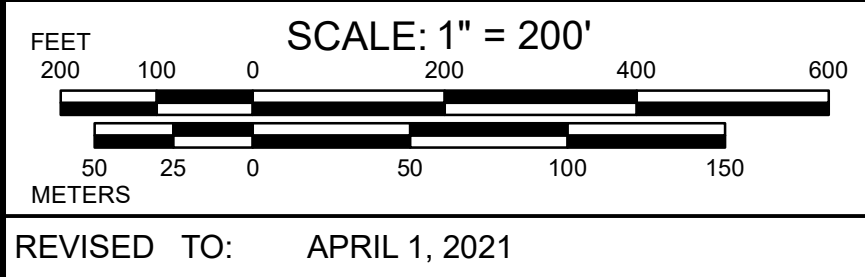
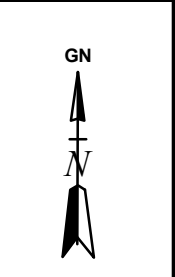
ORIGINAL MAPPING BY JOHN E. O'DONNELL & ASSOCIATES AUBURN, MAINE

REVISED & REPRINTED BY

**CAI Technologies**  
Precision Mapping, Geospatial Solutions

11 Pleasant Street, Littleton, NH 03561  
800.322.4540 • www.cai-tech.com

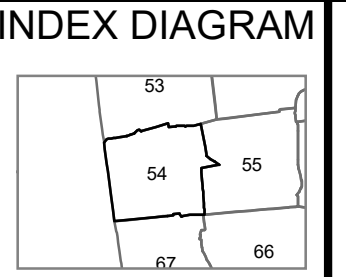
LEGEND	
PARCEL NUMBER	14
AREA SURVEYED	AC
RECORD DIMENSION	100'
MATCH LINE	M.L.
WATER	
SUBDIVISION LOT NO.	②
RIGHT OF WAY/ACCESS	
COMMON OWNERSHIP	
WETLANDS	



PROPERTY MAPS

**ALSTEAD**

NEW HAMPSHIRE



MAP NO.

**54**