

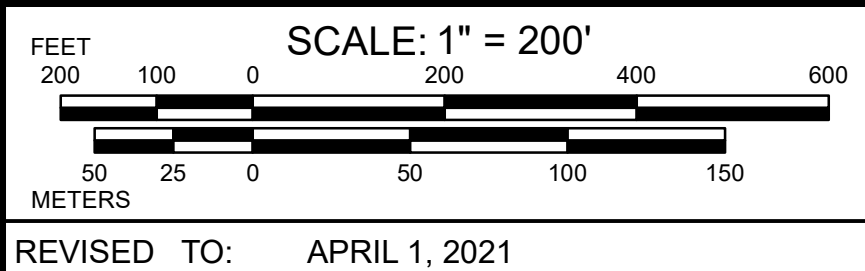
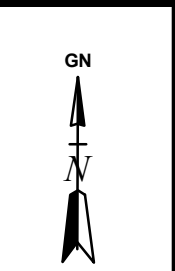


THIS MAP IS FOR ASSESSMENT PURPOSES. IT IS NOT VALID FOR LEGAL DESCRIPTION OR CONVEYANCE.
 THE HORIZONTAL DATUM IS THE NEW HAMPSHIRE STATE PLANE COORDINATE SYSTEM, NAD 83.
 ORIGINAL MAPPING BY JOHN E. O'DONNELL & ASSOCIATES AUBURN, MAINE

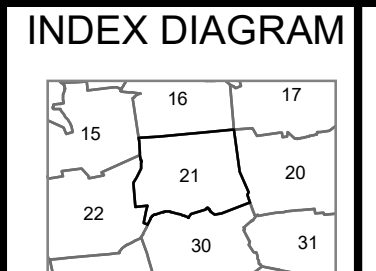
REVISED & REPRINTED BY
CAI Technologies
 Precision Mapping, Geospatial Solutions
 11 Pleasant Street, Littleton, NH 03561
 800.322.4540 • www.cai-tech.com

PARCEL NUMBER	14
AREA SURVEYED	AC
RECORD DIMENSION	100'
MATCH LINE	M.L.
WATER	

LEGEND	
SUBDIVISION LOT NO.	②
RIGHT OF WAY/ACCESS	
COMMON OWNERSHIP	
WETLANDS	



PROPERTY MAPS
ALSTEAD
 NEW HAMPSHIRE



MAP NO.
21