



THIS MAP IS FOR ASSESSMENT PURPOSES. IT IS NOT VALID FOR LEGAL DESCRIPTION OR CONVEYANCE.

THE HORIZONTAL DATUM IS THE NEW HAMPSHIRE STATE PLANE COORDINATE SYSTEM, NAD 83.

ORIGINAL MAPPING BY JOHN E. O'DONNELL & ASSOCIATES AUBURN, MAINE

REVISED & REPRINTED BY

CAI Technologies
Precision Mapping, Geospatial Solutions

11 Pleasant Street, Littleton, NH 03561
800.322.4540 • www.cai-tech.com

PARCEL NUMBER 14

AREA SURVEYED AC

RECORD DIMENSION 100'

MATCH LINE ← M.L. →

WATER

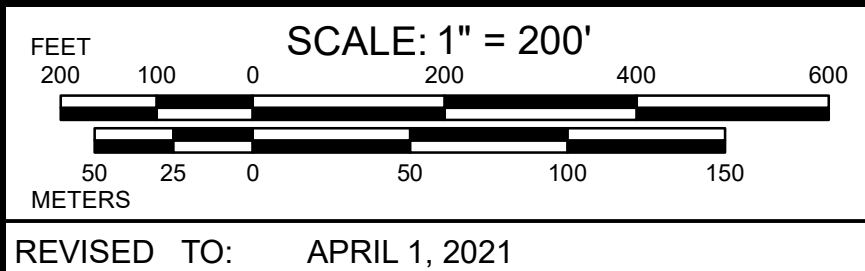
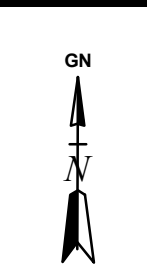
LEGEND

SUBDIVISION LOT NO. ②

RIGHT OF WAY/ACCESS 600'

COMMON OWNERSHIP

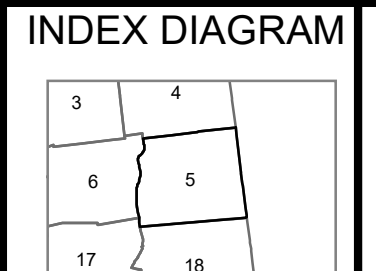
WETLANDS



PROPERTY MAPS

ALSTEAD

NEW HAMPSHIRE



MAP NO.

5